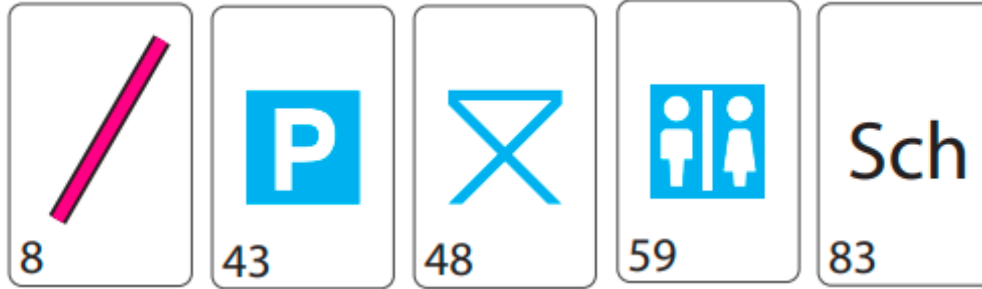


# Geography progression document

## EYFS (nursery and reception)

OS map symbols

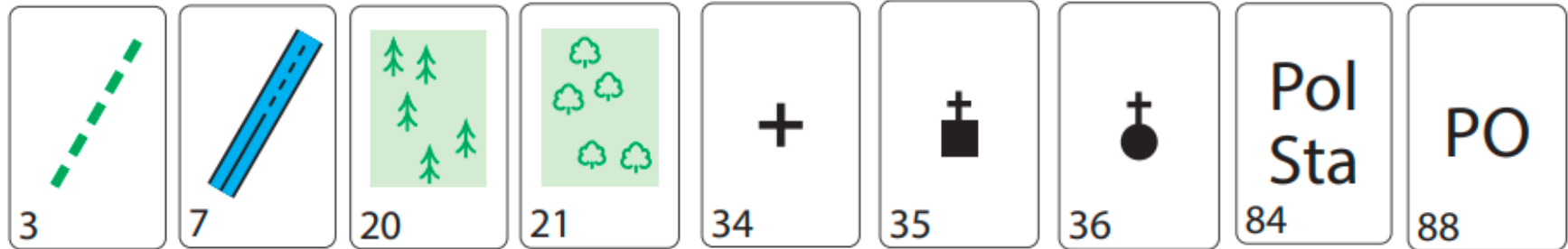


- 8 – Road
- 43 – Parking
- 48 – Picnic site
- 59 - Toilets
- 83 - School

## Year 1

OS map symbols

*In addition to the previous year's OS map symbols*

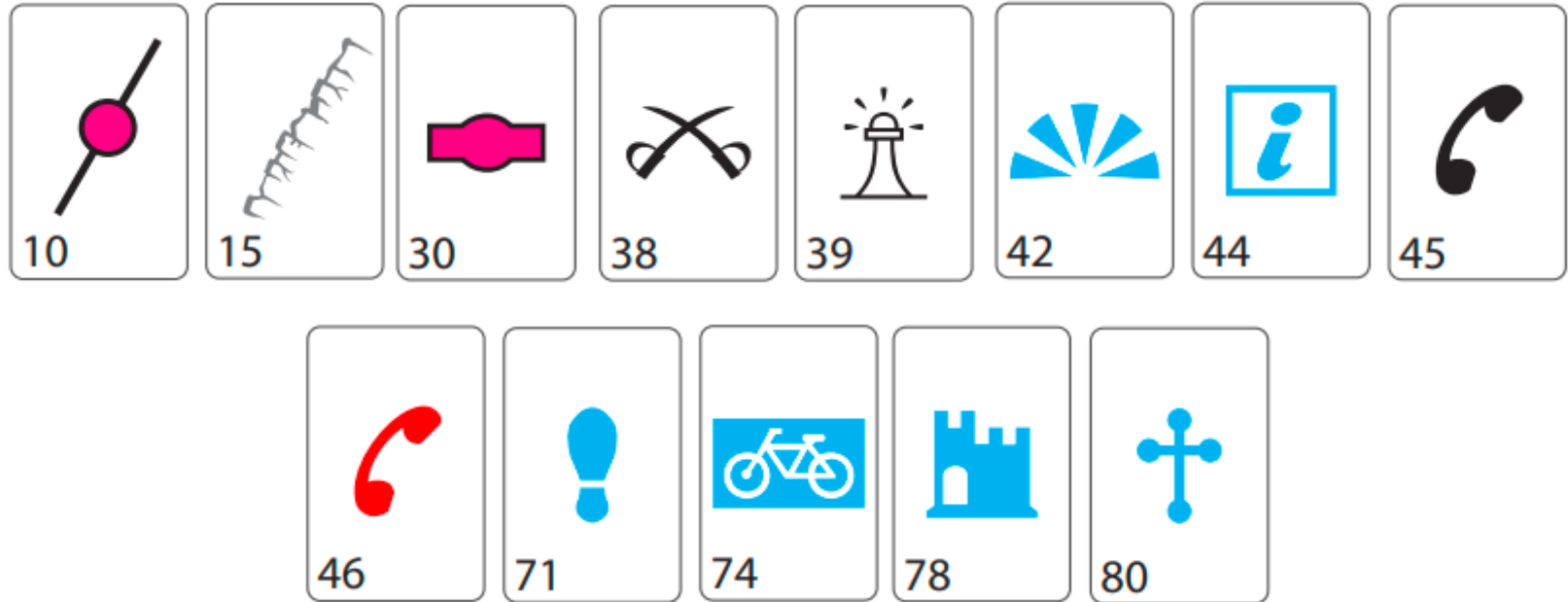


- 3 – Footpath
- 7 – Motorway
- 20 - Coniferous wood (at this age they may refer to it as a wood/forest)
- 21 – Non-coniferous wood (at this age they may refer to it as a wood/forest)
- 34 – Place of worship
- 35 – Place of worship with tower
- 36 - Place of worship with spire or dome
- 84 – Police station
- 88 – Post office

# Geography progression document

Year 2

*In addition to previous years' OS map symbols*







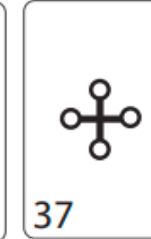



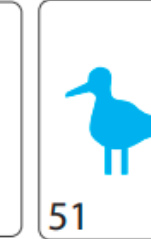









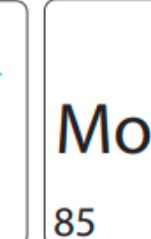
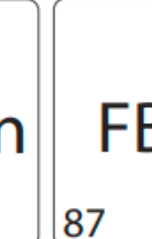
OS map symbols

- 10 – Railway station
- 15 - Cliff
- 30 – Bus station
- 38 – Site of battle
- 39 – Lighthouse
- 42 – Viewpoint (180°)
- 44 – Information centre (seasonal)
- 45 – Public phone
- 46 – Emergency phone
- 71 – Walk or trail
- 74 – Cycle trail
- 78 – Castle
- 80 – Abbey or cathedral

# Geography progression document

## Year 3

*In addition to previous years' OS map symbols*

 4	 12	 14	 22	 37	 41	 47	 50	 51	 58
 69	 70	 72	 73	 76	 77	 79	 81	 85	 87


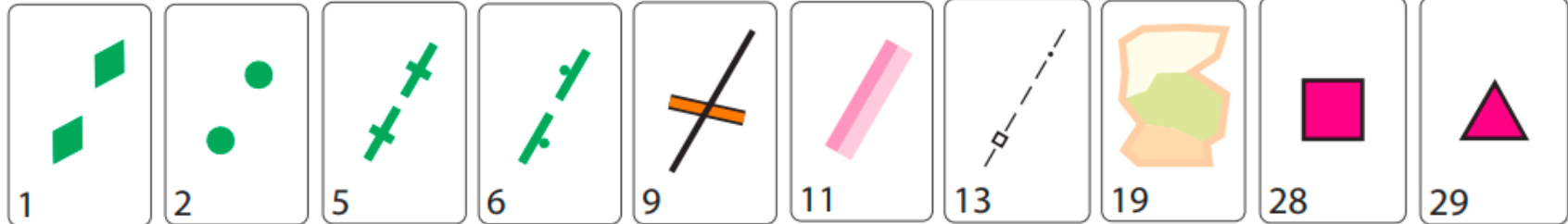
20 – Coniferous wood (refer to Year 1)  
 21 – Non-coniferous wood (refer to Year 1)  
 4 – Bridleway  
 12 – Contours (5m intervals)  
 14 – County boundary  
 22 – Orchard  
 37 – Site of antiquity  
 41 – Camping and caravan site  
 47 – Recreation, leisure and sports centre  
 50 – Garden or arboretum  
 51 – Nature reserve

58 – Visitor centre  
 69 – Preserved railway  
 70 – Theme park  
 72 – Mountain bike trail  
 73 – Bike hire  
 76 – Museum  
 77 – Art gallery  
 79 – Historic house  
 81 – Fishing  
 85 – Monument  
 87 – Footbridge

# Geography progression document

Year 4

*In addition to previous years' OS map symbols*



OS map symbols

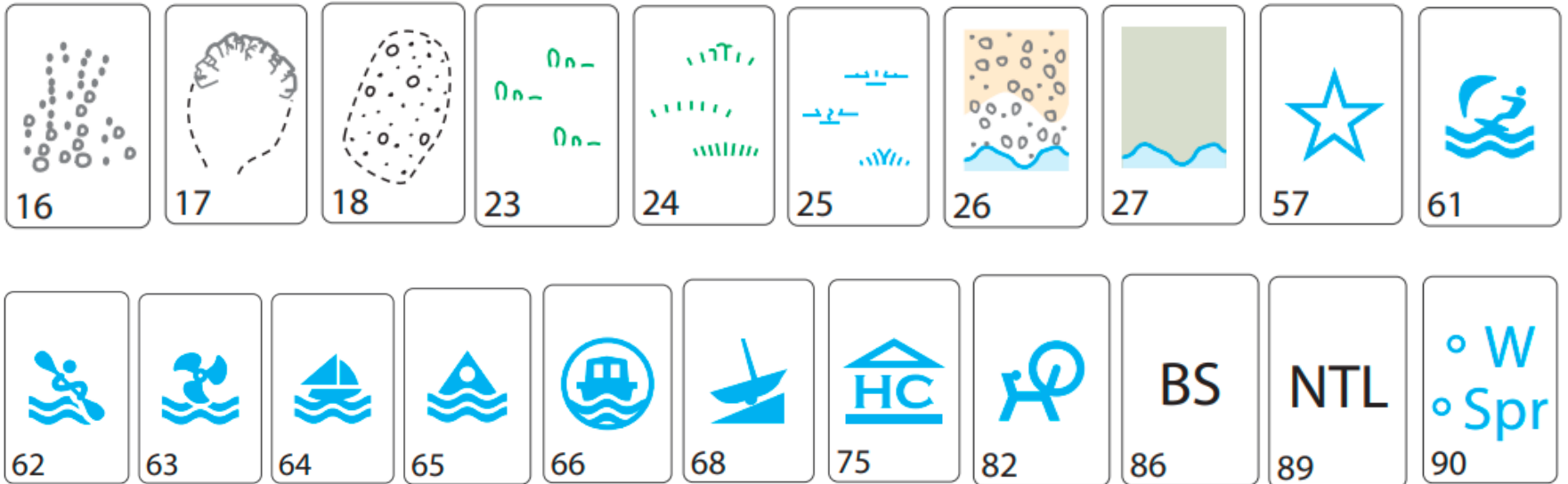
- 1 - Recreational path
- 2 - Other route with public access
- 5 - Byway open to all traffic
- 6 - Restricted byway
- 9 - Level crossing
- 11 - National Park boundary
- 13 - Electricity transition line
- 19 - Access land
- 28 - Bunkhouse, camping barn or other hostel
- 29 - Youth hostel
- 31 - Mast

- 32 - Windmill
- 33 - Wind turbine
- 40 - Solar farm
- 49 - World Heritage centre or area
- 52 - Horse riding
- 53 - Historic Scotland
- 54 - National Trust
- 55 - English Heritage
- 56 - Welsh Heritage (CADW)
- 60 - County park
- 67 - Public house

# Geography progression document

## Year 5

*In addition to previous years' OS map symbols*



OS map symbols

- 16 – Scree
- 17 – Quarry
- 18 – Spoil heap
- 23 – Scrub
- 24 – Bracken, heath, or rough grassland
- 25 – Marsh, reeds or saltings
- 26 – Shingle
- 27 – Mud
- 57 – Other visitor feature
- 61 – Water activities (board)
- 62 – Water activities (paddle)

- 63 - Water activities (powered)
- 64 - Water activities (sailing)
- 65 - Water activities (multi-activity)
- 66 – Boat hire
- 68 – Slipway
- 75 – Heritage centre
- 82 – Craft centre
- 86 – Boundary stone
- 89 – National Tidal Limit
- 90 – Well, Spring

## Year 6

OS map symbols

**To focus on embedding knowledge of OS map symbols**